



Role of CALM and Local Public Authorities
in the GN Data preservation, collection and
GNR maintenance



Alexandru Morcov
Expert CALM
Ludmila Malai
Jurisconsult

Main topics

01

Local governments

02


What is CALM

03

Role of local
governments and
CALM in GN

04

Cooperation with
ARFC and SK





01

Local governments



Structure

Public administration is carried out at two levels: **central** (specialized central bodies of the state - ministries, agencies) and **local**.

The local level of administration, in turn, is divided into 2 levels: local public authorities of level I and II.

Administrative-territorial organization

level I



sat
comuna

village/commune



oras
municipiu

town/municipality



raion
municipiu

rayon
municipality

level II



Gagauz-Yeri

autonomous
territorial unit
Gagauzia

LOCAL LEVEL COMPETENCES in GN

Local governments exercise their own powers, delegated powers including through cooperation. In the area of geographical names, neither local nor central public authorities have established competences.

Relevant competences

LEVEL I

local urban and spatial planning, management of green spaces of local interest

contributes to the protection of cultural heritage archaeological monuments, monuments of history and culture, public monuments, cultural and natural reserves located on the administered territory;

LEVEL II

urban and spatial planning at rayon level, protection of forests of national interest

contributes to the protection of the cultural heritage archaeological monuments, monuments of history and culture, public monuments, cultural and natural reserves, located on the administered territory



02

What is CALM

Main mission



Representation

Representing the ATU on the national and international level




Assistance

Providing support and assistance to LPAs



Congresul **A**utorităților **L**ocale din **M**oldova
Congress of Local Authorities from Moldova

CALM



CALM is a union of legal
entities in public sector



Around 850 out of 998
TAUs are CALM members






03

Role of local governments
and CALM in GN



Law on the Principles of
Urban Planning
and spatial planning



One of the regulatory components
of the GUP: *the establishment of
traffic arteries, public circulation
areas, and the assignment of
address numbers to addressable
objects*

The role of LPAs in GN in the future



Consulting the population and expressing an opinion on the assignment of geographical names



identification of geographical objects to establish geographical names



Establish the names of geographical objects located within the administrative territorial boundaries



Controlling the use and protection (safeguarding) of geographical names within the limits of competence

The role of CALM in GN



Representing

Will represent LPAs in the National Committee for Geographical Names



Assistance

Provide assistance and technical support to LPAs in activities related to geographical names



Capacity building

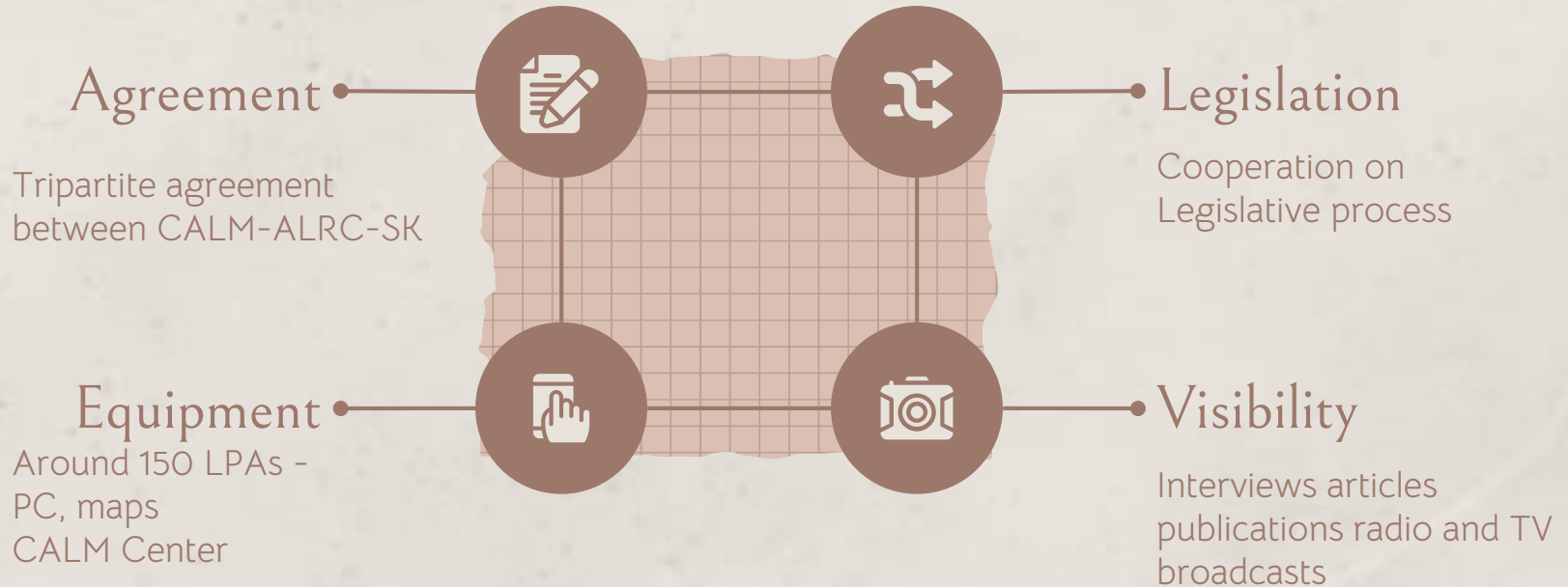
Organize trainings seminars round tables local conferences in the field of geographical names



04

Cooperation with ALRC and SK

How do we do it?



A Cooperation Agreement

governing activities, related to the capacity development of local public authorities in Moldova, enabling effective use of geospatial information

has been concluded between:

the Congress of Local Authorities from Moldova (CALM)

and

the Norwegian Mapping Authority (SK)

This Agreement executed in the English language in two valid originals having equal force shall become effective upon the date of signing and shall be in full force until the Assignment, and all obligations have been fulfilled. One copy of the Agreement shall be given to SK and CALM.

Place and date:

Oslo

"23" April 2021

SK

Hans Christian Munthe-Kaas

Director
Global Geodesy

Chisinau

"01" April 2021

CALM

Viorel Furdui

Executive Director
CALM





ACORD Nr. ____

privind colaborarea multidimensională dintre Agenției Relații Funciare și Cadastru a Republicii Moldova pe domeniile de competență geodezie, cartografie, cadastru, relații funciare, organizarea teritoriului și infrastructurii naționale de date spațiale (în continuare domenii de competență) și

Congresul Autorităților Locale din Moldova care reprezintă autoritățile publice locale.

AGREEMENT Nr. ____

on the multidimensional collaboration between the Agency for Land Relations and Cadastre of the Republic of Moldova on the fields of competence geodesy, cartography, cadastre, land relations, organization of the territory and the national spatial data infrastructure (hereinafter areas of competence) and

Congress of Local Authorities of Moldova representing local public authorities.

The image shows a well-lit office space with a wooden floor and a slanted ceiling. On the left, a large black monitor is mounted on a black stand. In the center, a camera is mounted on a tripod. To the right, there are two long wooden desks with several chairs. The desks are equipped with multiple computer monitors, laptops, and a mouse. A small flag is visible on the desk. In the background, there is a bookshelf filled with books and other items. A skylight is visible on the ceiling, providing natural light. The overall atmosphere is professional and modern.

CALM E-learning office



CALM
working
office





Cadastral office Basarabeasca



Congress of Local Authorities from Moldova

FOR REAL DECENTRALIZATION AND LOCAL AUTONOMY!



[ABOUT](#) ▾ [DOCUMENTS](#) ▾ [MEMBERS](#) ▾ [PRESS](#) ▾ [PARTNERS](#) [CONTACTS](#)




[Home](#) > [Press Releases](#) > [Dondușeni Mayor Ivan Belciug: "Thanks to Norway's support, we are able to..."](#)

Press Releases

Dondușeni Mayor Ivan Belciug: "Thanks to Norway's support, we are able to settle land conflicts between neighbors out of court"

11 January 2022



Donduseni municipality is one of the beneficiaries of the project “Maps for sustainable development of the Republic of Moldova”. The project was developed in partnership by the Congress of Local Authorities of Moldova, the Norwegian Mapping Agency and the Land Relations and Cadastre Agency.



E-Platform for Local Governance

Congress of Local Authorities from Moldova

English (en) ▾

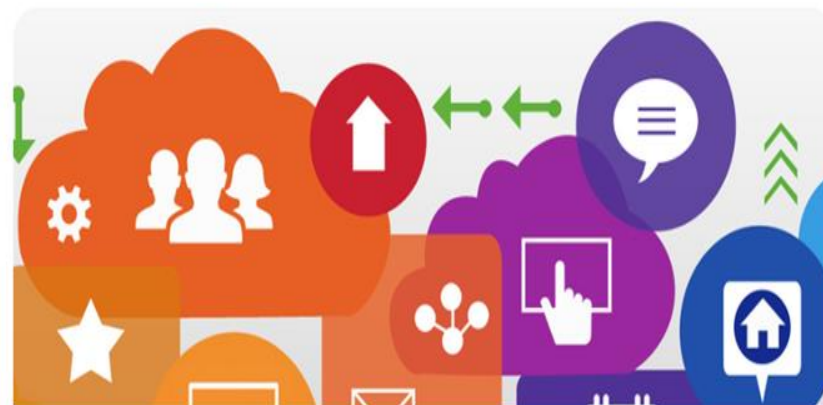
[Home](#) [About](#) [Courses](#) [Services](#) [Resources](#) [Forum](#) [User guide](#)



[Login/Register](#)



Courses



Services





Resources



E-communication



Alt for Norge Infloresca Moldova

