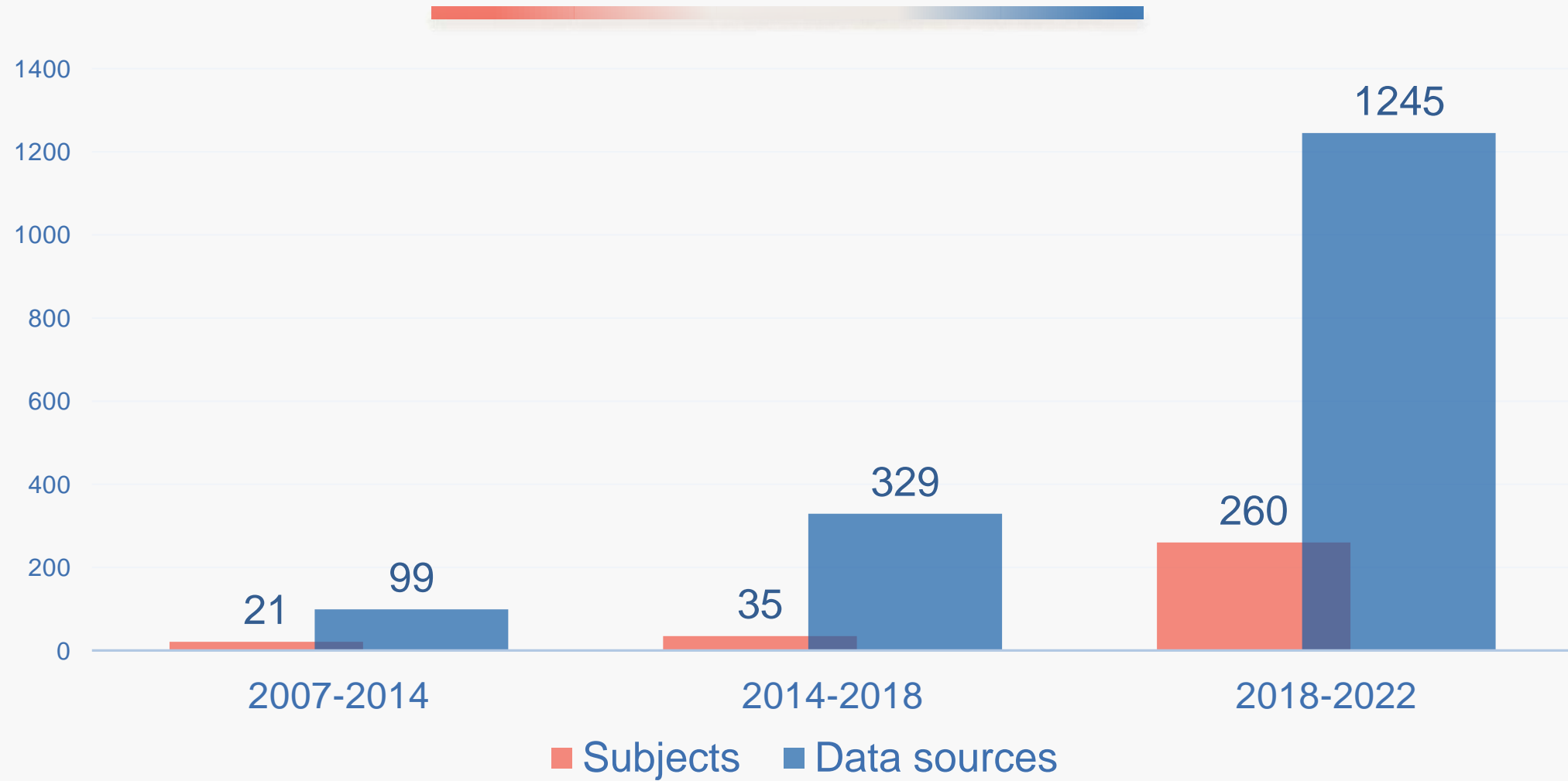


NSDI Subjects & Data Sources



Quality!

Quality is suitability for use..

Jospeh M. Juran



Quality is meeting requirements.

Philip Crosby

Quality is error prevention.

W. Edwards Deming






 <p>ENVIRONMENTAL QUALITY (HEALTH) Zagreb</p>	 <p>LAND Zagreb</p>	 <p>NATURE AROUND ME Zagreb</p>
 <p>LEISURE Zagreb</p>	 <p>PROTECTED AREAS Zagreb</p>	 <p>NEARBY POLLUTION Zagreb</p>

Enjoy the space around you!





Pretraži po lokaciji/adresi...



130 Spatial data sets
52 Network Services
14 NSDI Subjects

Gornji Stupnik



Stupnik

Goli Breg

Brezovica

Botinec

Gornji Čehi

Donji Čehi

Mala Mlaka

Odra

Veliko Polje

ika Mlaka

Velika Gorica

449281.000, 5067685.000

1000 m

Quality!

Quality is suitability for use..

Jospeh M. Juran



Quality is meeting requirements.

Philip Crosby

Quality is error prevention.

W. Edwards Deming



INSPIRE Data Sets - EU & EFTA Country overview



INSPIRE Geoportal Data Set Statistics

83177

Metadata records

57463

Downloadable Data Sets

57853

Viewable Data Sets

 Spatial scope coverage:
 National
 Regional

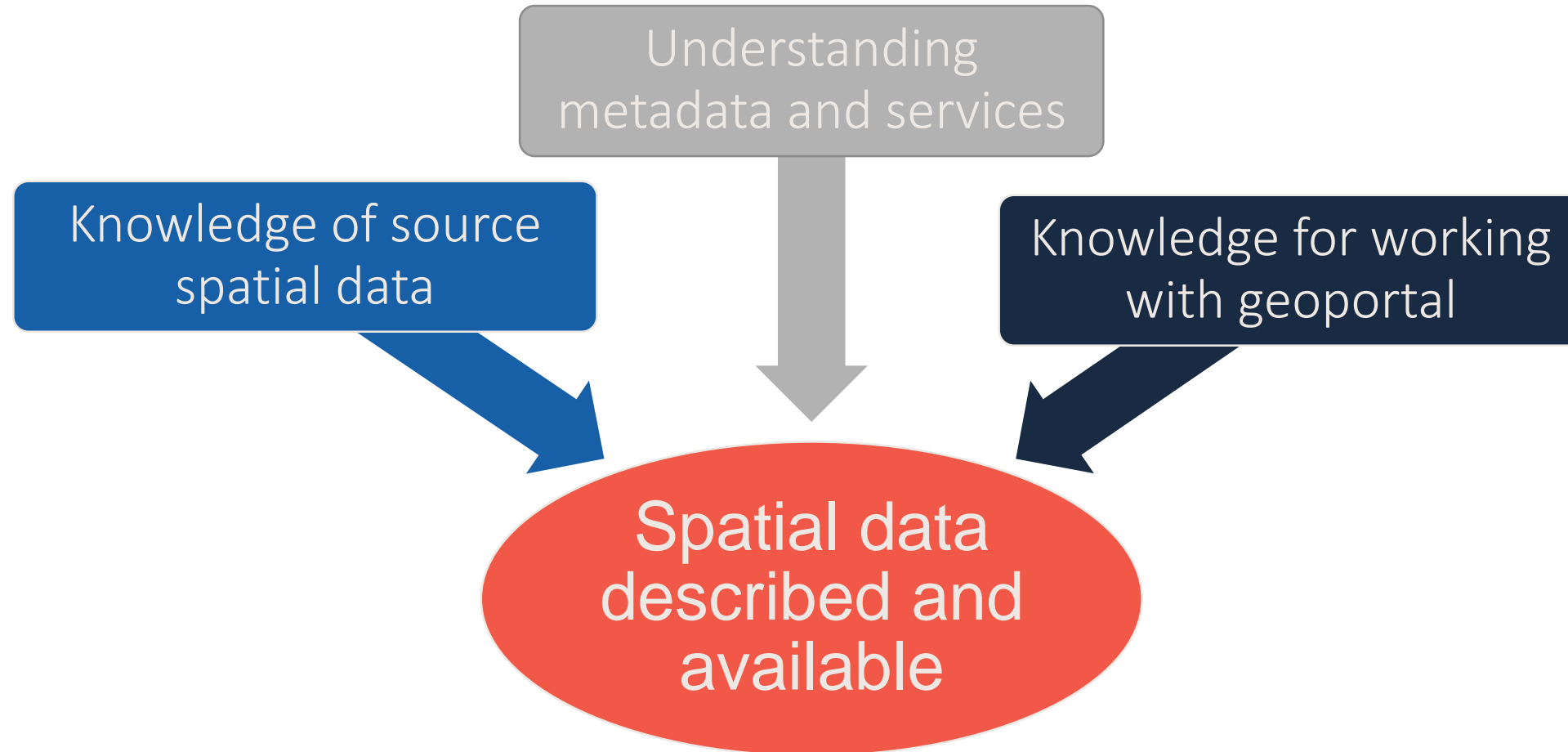
Austria	135 130 130
Belgium	286 267 263
Bulgaria	244 103 97
Croatia	18 5 12
Cyprus	11 9 9
Czech Republic	33 33 33
Denmark	66 60 58
Estonia	23 14 15

Finland	35 35 35
France	138 75 15
Germany	249 62 175
Greece	43 41 42
Hungary	20 2 2
Iceland	4 2 0
Ireland	42 37 35
Italy	236 69 35

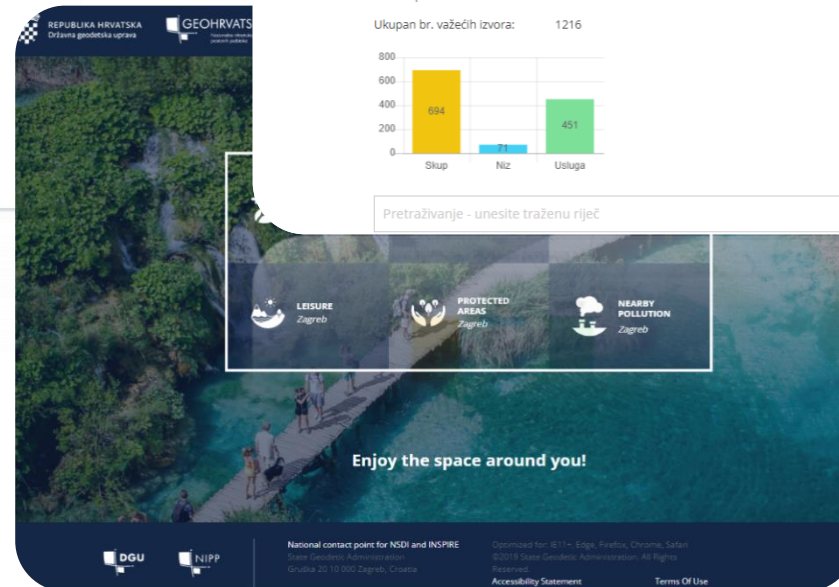
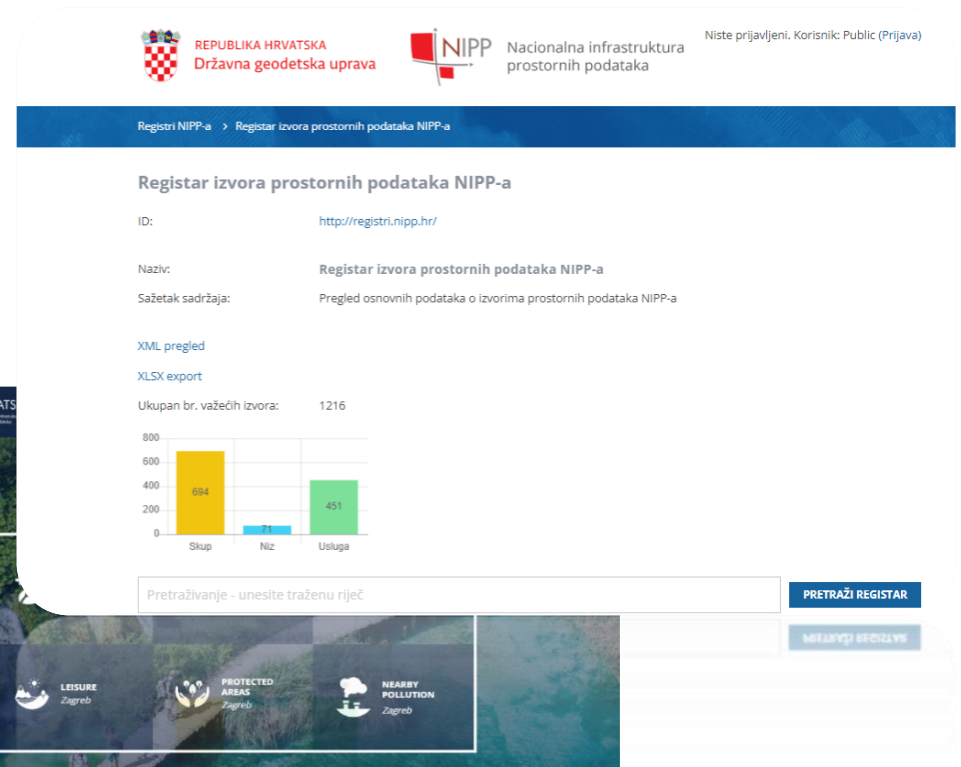
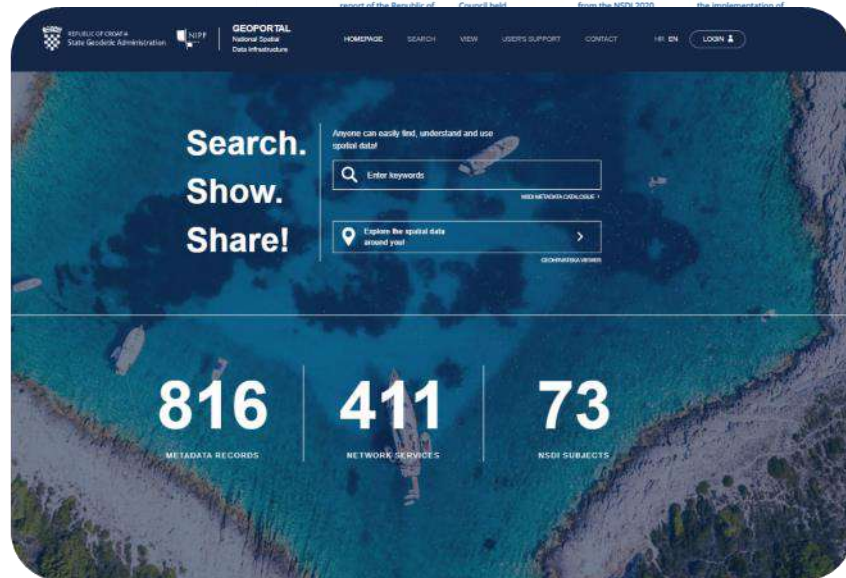
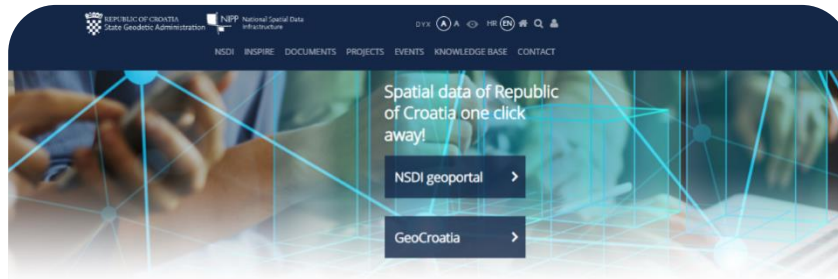
Latvia	73 31 31
Liechtenstein	0 0 0
Lithuania	109 109 40
Luxembourg	94 92 80
Malta	48 46 47
Netherlands	62 33 34
Norway	14 2 1
Poland	55 50 45

Portugal	149 136 107
Romania	27 10 10
Slovakia	59 32 33
Slovenia	9 9 9
Spain	92 91 92
Sweden	60 53 55
Switzerland	0 0 0

Required knowledge



Support to NSDI Subjects



13 Conferences
32 Workshops

2022P
44° 06' 19" N 15° 14' 09" E
Dani INFRASTRUKTURA
PROSTORNIH PODATAKA

NSDI Projects funded by EU

**CAPACITY
BUILDING FOR THE
ESTABLISHMENT
OF NSDI**

**INCREASING THE
AVAILABILITY OF
NSDI SPATIAL
DATA THROUGH
E-SERVICES**



A group of people in a meeting, with a network diagram overlay. The text is overlaid on the image in a large, white, bold font.

**Everyone
can easily
find,
understand
and use
spatial data!**

**Cunoașterea nu este suficientă;
trebuie să o aplicăm.**

Knowing is not enough; we must apply.

**Voința nu este suficientă;
trebuie să acționăm.**

Willing is not enough; we must do.

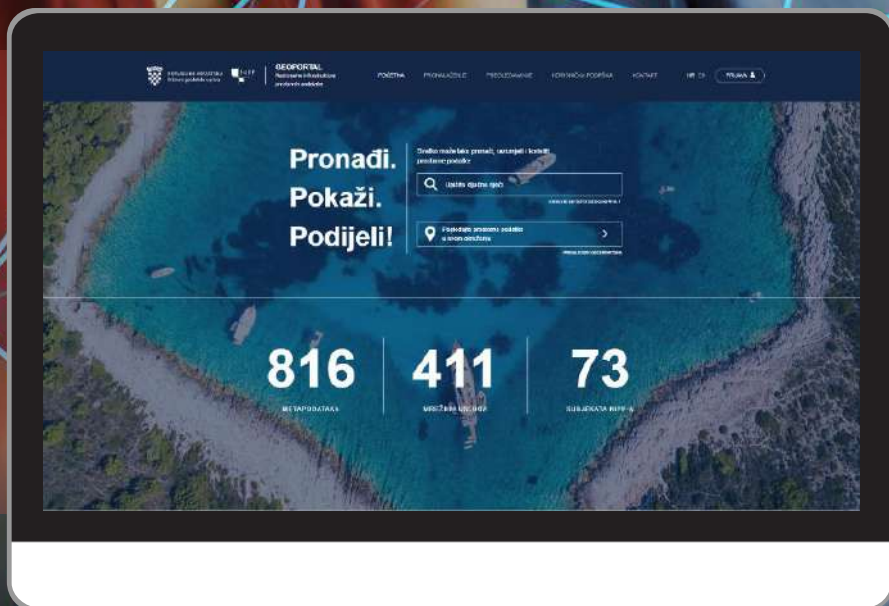
Johann Wolfgang von Goethe

(28 August 1749 – 22 March 1832)





REPUBLIKA HRVATSKA
Državna geodetska uprava



Vă mulțumesc pentru timpul și atenția acordată!

tomislav.ciceli@dgu.hr;

infonipp@dgu.hr



EU ENI 2020 Twinning project: MD 16 ENI OT 01 19
Improving Spatial Data Services in the Republic of Moldova following EU standards